

BY-LAW NO. 2008 - 474

Amendment to Land Use Bylaw #407 (REZONING)



OF THE TOWN OF DAYSLAND
(herinafter referred to as "the Municipality")

IN THE PROVINCE OF ALBERTA

WHEREAS the Council of the Town of Daysland wishes to allow for proper usage of further development of properties in the Town of Daysland, specifically in Plan 7107X, Block 1, Lots 1, 2, 3, 18, 19, & 20; Plan 7107S, Block 2, Lots 1, 2, 3, 18, 19 & 20; Plan 7107X, Block 3, Lots 1, 2, 4A, 14, 15 & 16; Plan 7107X, Block 6, Lots 7, 8 & 9; Plan 8620976, Block 6, Lots 1A & 1B and Plan 8020198, Block 6 located along the east side of 50th Street South of 55th Avenue.

AND WHEREAS Council has received a request for amendment to the Land Use Bylaw 407;

NOW THEREFORE, pursuant to Part 17 of the *Municipal Government Act*, the Council of the Town of Daysland, duly assembled, hereby amends Land Use Bylaw 407, and in particular the map of land use districts, so that the following land are reclassified as follows:

Plan 7107X, Block 6, Lots 7, 8 & 9

Plan 7107X, Block 1, Lot 3

FROM: M – Industrial TO: R1 - Residential

Plan 7107X, Block1, Lots 1, 2, 18, 19 & 20

Plan 7107X, Block 2, Lots 1, 2, 3, 18, 19, & 20

Plan 7107X, Block 3, Lots 1, 2, 4A, 14, 15, & 16

FROM: M – Industrial TO: P – Parks & Recreation

Plan 8620976, Block 6, Lots 1A & 1B

FROM: M – Industrial TO: P – Parks & Recreation

Plan 8020198, Block 6


FROM: M – Industrial TO: P – Parks & Recreation

as shown on the attached Schedule "A"

THAT Bylaw 2008-474 may be referred to as the "Rezoning Bylaw".

AND THAT this bylaw shall come into force and have effect from and after the date of third reading thereof.

READ A FIRST TIME THIS 20TH DAY OF AUGUST, 2008, A. D.




MAYOR



CHIEF ADMINISTRATIVE OFFICER

PUBLIC HEARING HELD THIS 19th DAY OF May, 2009.

READ A SECOND TIME THIS 19th DAY OF May 2009.




MAYOR



CHIEF ADMINISTRATIVE OFFICER

READ A THIRD AND FINAL TIME THIS 19th DAY OF May 2009.

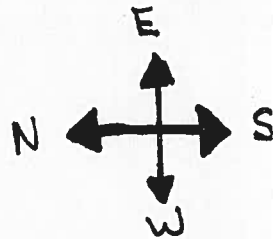


MAYOR



CHIEF ADMINISTRATIVE OFFICER

SCHEDULE "A"



- 1) ^D PLAN 7107X Block 6 LOTS 7, 8, 9
 PLAN 7107X Block 1 LOT 3
From M (Industrial) To R1 (Residential)
- 2) PLAN 7107X Block 1 LOTS 1, 2, 18, 19, 20
 Block 2 LOTS 1, 2, 3, 18, 19, 20
 Block 3 LOTS 1, 2, 4A, 14, 15, 16
From M (Industrial) To RP (Parks + Recreation)
- 3) PLAN 862 0976 Block 6 LOTS 1A, 1B
From M (Industrial) To P (Parks + Recreation)
- 4) PLAN 802 0198 Block 6
From M (Industrial) To P (Parks + Recreation)

X 55



55 AVE

6
802 0198

54 AVE

1A

1B

862 0916

710
718
719 RI

1
2
3
4
5
6
7
8
9
10
11
12
13
14
15
16
17
18
19
20

5383

5383 NY

